

A vibrant street scene in London, likely in the Postmark area. The image shows a row of multi-story brick buildings with numerous windows. On the right, there are outdoor cafe seating areas with tables and chairs. A man and a woman are seated at a table, while another person is standing nearby. A bicycle is parked on the sidewalk. In the foreground, two women are walking away from the camera. The sky is blue with some clouds, and the overall atmosphere is bright and lively.

Your new neighbourhood

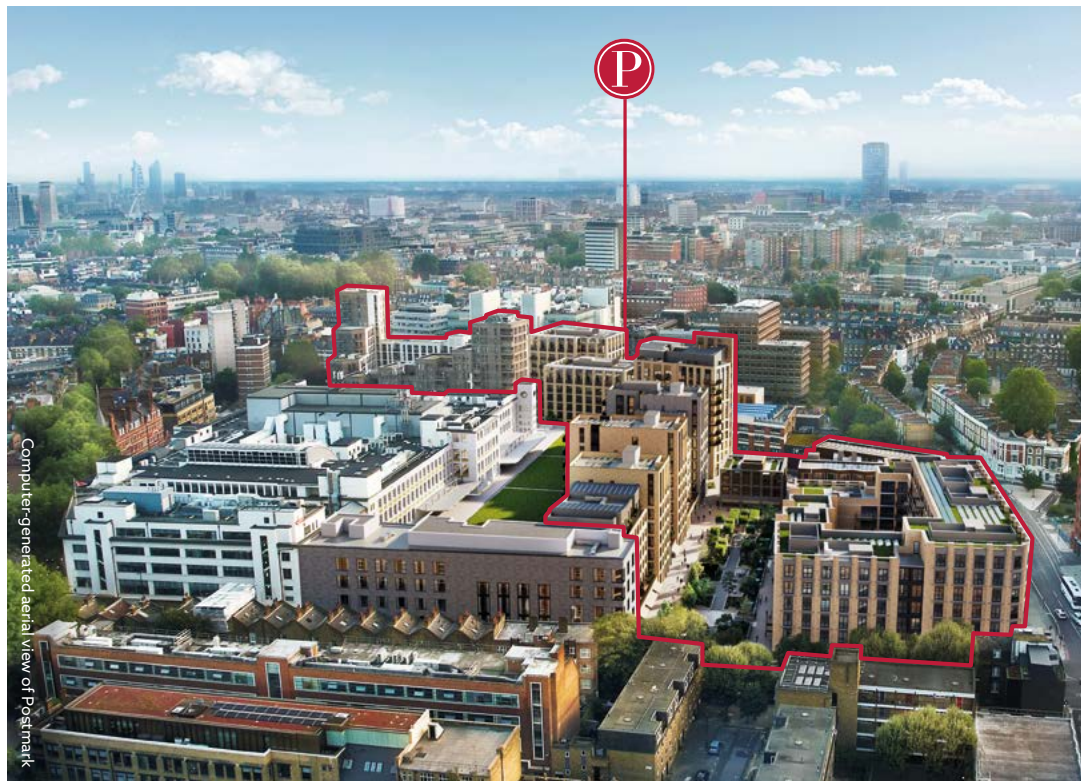
POSTMARK
LONDON



- 1 Islington
- 2 Barbican Centre
- 3 Spa Fields
- 4 Exmouth Market
- 5 Coal Drops Yard
- 6 Covent Garden



The best of London



Computer-generated aerial view of Postmark



Postmark has all the buzz of a central London destination, yet with a distinctly local feel. Here you'll find a community of people from all walks of life, each bringing something different to a neighbourhood that's cultured, creative and connected.

Spanning WC1 and EC1, Postmark melds the high-end heritage of west London with the pulsing creative energy of the east. Explore the literary streets of Bloomsbury or the acclaimed design shops and family-run restaurants of Clerkenwell. Choose from local independent boutiques or famous shopping destinations like Bond Street and Covent Garden. Not forgetting an arts and cultural scene that's the envy of the world, all within reach on foot, by bike, or just a short ride away on public transport. And to relax, Postmark's new public square is the perfect place to meet with friends, or you can head to the neighbourhood's many green parks.



Culinary adventures

Feast your senses on the neighbourhood's fine array of international cuisine.

Start your day with a flat white at Mousetail Coffee or a weekend brunch at Caravan. For after-work dinner with friends, try the stand-out tapas at Moro or classic British fare at St. John. To round off your night, head to The Zetter Townhouse hotel for cocktails, just around the corner from home.



- 8 Exmouth Market
- 9 Coal Drops Yard
- 10 Covent Garden
- 11 Farringdon
- 12 Oxford Street
- 13 Bond Street
- 14 Regent Street



From notable flagships to high-end hidden boutiques, there's nowhere else in the world like London for shopping.

For unusual gifts and accessories, browse the independent stores on Exmouth Market. Continue on to Coal Drops Yard for an eclectic mix of new and established brands and an al fresco lunch, or head south to Covent Garden's charming pedestrianised streets for the latest designer boutiques and high-street names.

Eclectic retail



- 1 The Exmouth Arms
- 2 Smiths of Smithfield
- 3 Morty & Bob's
- 4 Moro
- 5 The York
- 6 The Zetter Townhouse
- 7 The Quality Chop House




- 1 Regent's Canal
- 2 St James Clerkenwell
- 3 Royal Opera House
- 4 Postal Museum
- 5 Barbican Centre
- 6 Charles Dickens Museum
- 7 The British Museum
- 8 Sadler's Wells Theatre
- 9 Granary Square
- 10 British Library
- 11 Royal Academy of Arts
- 12 Lincoln's Inn Fields

Captivating Culture



Many top cultural and educational institutions are just minutes from Postmark.

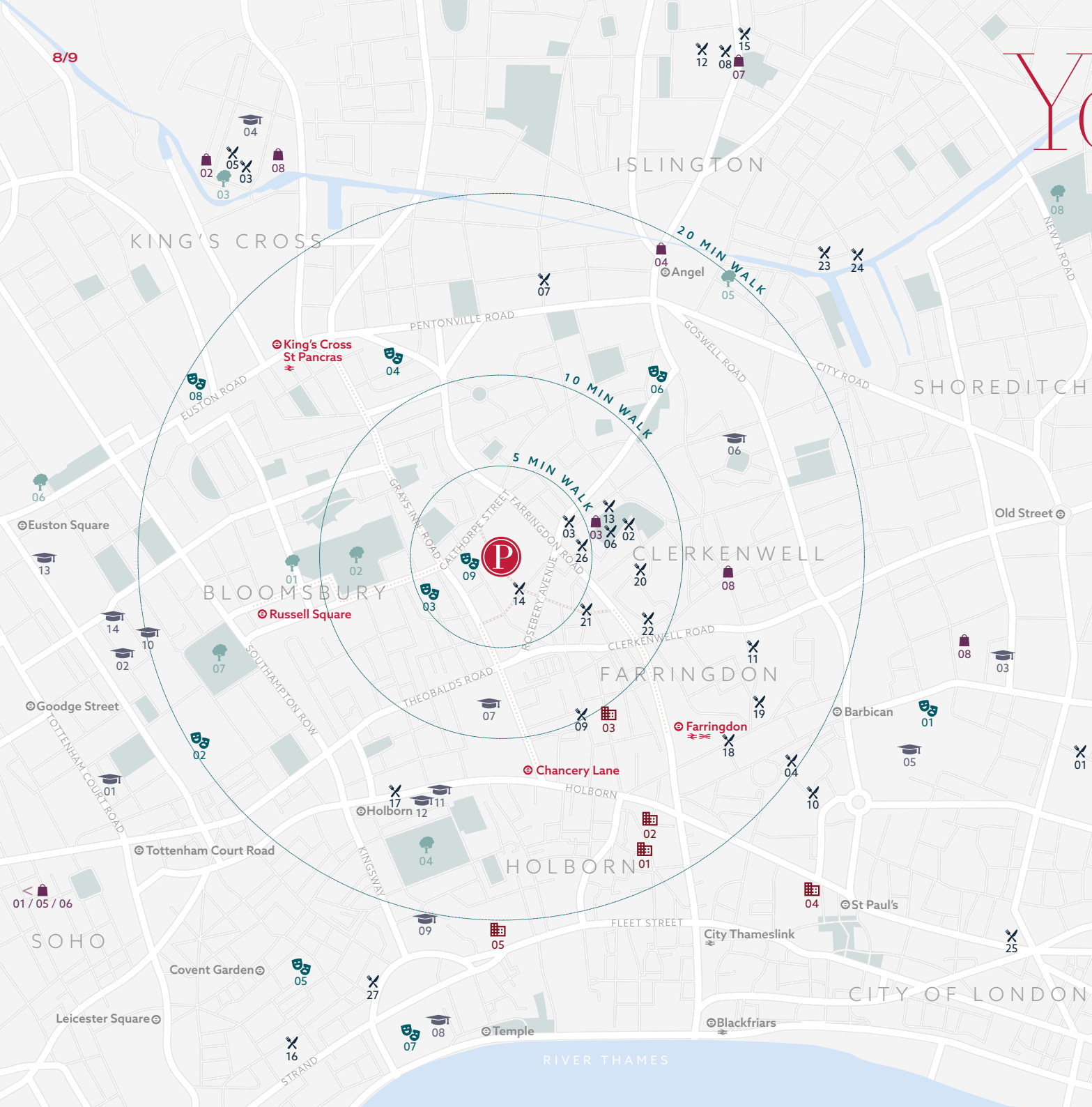
Be inspired by a ground-breaking exhibition at the Barbican Centre followed by a lunchtime lecture at SOAS or Central Saint Martins. Head over to Bloomsbury to brush up on your human history at the British Museum, and finish with a spellbinding performance at Covent Garden's stunning Royal Opera House.



“ At the cutting edge of art, fashion and design, London has a deserving reputation as the cultural capital of the world.



Your city awaits



EAT & DRINK

- 01 Angler
- 02 B&H Buildings
- 03 Caravan
- 04 Club Gascon
- 05 Coal Drops Yard
- 06 Exmouth Market
- 07 Frederick's
- 08 Galapoli
- 09 Leather Lane Market
- 10 Lino
- 11 Luca
- 12 Megan's
- 13 Moro
- 14 Mousetail Coffee
- 15 Ottolenghi Islington
- 16 Polpo (Covent Garden)
- 17 Rosewood London
- 18 Smith's of Smithfield
- 19 St John
- 20 The Clerkenwell Kitchen
- 21 The Coach
- 22 The Green
- 23 The Island Queen
- 24 The Narrowboat
- 25 The Ned
- 26 The Quality Chop House
- 27 The Waldorf Hilton



SHOPPING

- 01 Bond Street
- 02 Coal Drops Yard
- 03 Exmouth Market
- 04 Islington High Street
- 05 Oxford Circus/Regent St
- 06 Selfridges
- 07 Upper Street Angel
- 08 Waitrose & Partners



PARKS & GREEN SPACES

- 01 Brunswick Square
- 02 Coram's Fields
- 03 Granary Square
- 04 Lincoln's Inn Fields
- 05 Regent's Canal
- 06 Regent's Park
- 07 Russell Square
- 08 Shoreditch Park



ART & CULTURE

- 01 Barbican Centre
- 02 British Museum
- 03 Charles Dickens Museum
- 04 Gagosian Gallery
- 05 Royal Opera House
- 06 Sadler's Wells Theater
- 07 Somerset House
- 08 The British Library
- 09 The Postal Museum



EDUCATION

- 01 AA School of Architecture
- 02 Birkbeck University of London
- 03 Bays Business School (formerly Cass)
- 04 Central Saint Martins College of Art and Design
- 05 City of London School for Girls
- 06 City, University of London
- 07 Hult Int. Business School
- 08 Kings College London
- 09 London School of Economics and Political Science
- 10 SOAS University of London
- 11 University of Arts
- 12 University of Arts: London College of Fashion
- 13 University College London
- 14 University of London



BUSINESSES

- 01 Deloitte LLP
- 02 Goldman Sachs International
- 03 Hatton Garden
- 04 London Stock Exchange
- 05 The Royal Courts of Justice

All walking times and distances are approximate only. Source: Google Maps. All information correct at time of print.



Endless ways to get around town

Postmark couldn't be better connected, however you like to get around.

The whole of central London is easily accessible on foot, by bike or a short taxi ride, or a tube journey from one of the four underground stations within a 15-minute walk. Plus, the arrival of London's new Elizabeth line (formerly Crossrail) at Farringdon will make it even easier to get across town.



Take the tube...

Chancery Lane	Farringdon	Russell Square	King's Cross St Pancras
St Paul's 2	Bond Street 4	Covent Garden 3	Shoreditch 9
Bank 4	Liverpool Street 5	Piccadilly Circus 5	Camden 10
Oxford Circus 5	Canary Wharf 8	Hyde Park 9	London Bridge 11
Marylebone 11	Stratford 10	Knightsbridge 9	Chinatown 17
Kensington Palace 21	Tower Bridge 17	Sloane Square 18	Soho 17

All travel times are quickest route from nearest landmark station. All distances are approximate only. Source: Google Maps. All information correct at time of print.

Walk



Exmouth Market	5 MIN
Farringdon	10 MIN
Chancery Lane	8 MIN
Russell Square	15 MIN
King's Cross	15 MIN
St Paul's Cathedral	20 MIN

Cycle



St Paul's Cathedral	7 MIN
Tate Modern	10 MIN
Shoreditch High Street	12 MIN
Covent Garden	14 MIN
London Bridge	12 MIN
Hyde Park	17 MIN

Elizabeth Line



Bond Street	4 MIN
Paddington	8 MIN
Canary Wharf	8 MIN
Stratford (Westfield)	10 MIN
Heathrow Airport	31 MIN

From Farringdon - Opening 2022

Train



From Farringdon via Thameslink	
Luton Airport	35 MIN
Gatwick Airport	40 MIN
From St Pancras International via Eurostar	
Paris	2 HR 16 MIN

